
















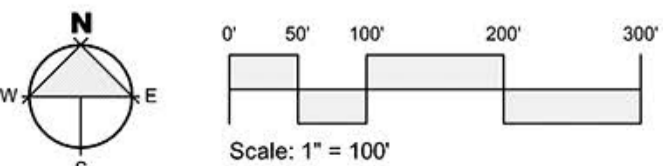


AERIAL IMAGE FROM GOOGLE (2013)

LEGEND

-  Ranch Boundary Line
-  Lot Parcel Line
Blaine County GIS
-  Existing Contour (2')
-  Existing Path
-  Existing Drain Field
-  Existing Piping
-  Existing Irrigated Fields (±89.50 Acres)
- WATERWAYS**
-  Existing Springs
-  Indian Creek
-  Open Water Ponds
-  Existing Riparian Vegetation (±30 Acres)
-  25' Riparian Setback From Edge Of Creek
-  Jurisdictional Wetlands Per NWI Map With Adjustments (±33 Acres)
-  25' Wetland Setback
-  Water Right Point Of Diversion And Point Of Use (Private Property Owners)
-  Water Right Point Of Diversion And Point Of Use (Indian Creek Ranch Association)
-  Water Right Point Of Diversion (City Of Hailey)



PRELIMINARY DRAFT



INDIAN CREEK RANCH

Blaine County, Idaho

Eggers Associates - Landscape Architecture PO Box 953 560 North Second Avenue Ketchum Idaho, 83340 P: 208.725.0988 F: 208.725.0972 W: www.eggersassociates.com

FOCUS AREA 3

Date: 05/02/16
Sheet 4 of 7